

WESTSIDE PRESERVE

San Juan Island






Directions

From the Friday Harbor ferry landing:

Turn left onto Spring Street and continue out of town. At 1.7 miles, turn left onto Douglas Road. Road name changes at 3.5 miles to Bailer Hill Road, then at 7.5 miles to Westside Road. There are three parking pullouts on the left at 8.1 miles (4 vehicles), 8.2 miles (8 vehicles), and 8.4 miles (6 vehicles).

A trail linking the two portions of the preserve crosses the upper portion of a privately owned property—please respect the owners' privacy.

-  Land Bank Preserves
-  Trails
-  Parking

When you visit:

- Stay on designated trails.
- Daytime and pedestrian use only.
- Leash your dog.
- Take nothing.
- Leave nothing.

The **Westside Preserve** protects over one-half mile of rocky coastline just south of the Land Bank's Deadman Bay Preserve and Limekiln Point State Park. Its open grasslands and high rocky bluffs offer panoramic views overlooking Haro Strait. Visitors come to enjoy sunsets and early spring wildflowers, to watch for whales and other marine life, and to explore over a mile of rustic trails. Best known for its scenic attributes, the Westside Preserve also protects a biologically rich inter-tidal zone as well as rare native prairie. Visitors are asked to remain on designated trails to limit impacts to these unusual and fragile habitats. A privately owned residence is located between two portions of the preserve—please respect the owners' privacy.



SAN JUAN COUNTY
LAND BANK

360-378-4402
www.sjclandbank.org
sjclandbank@rockisland.com