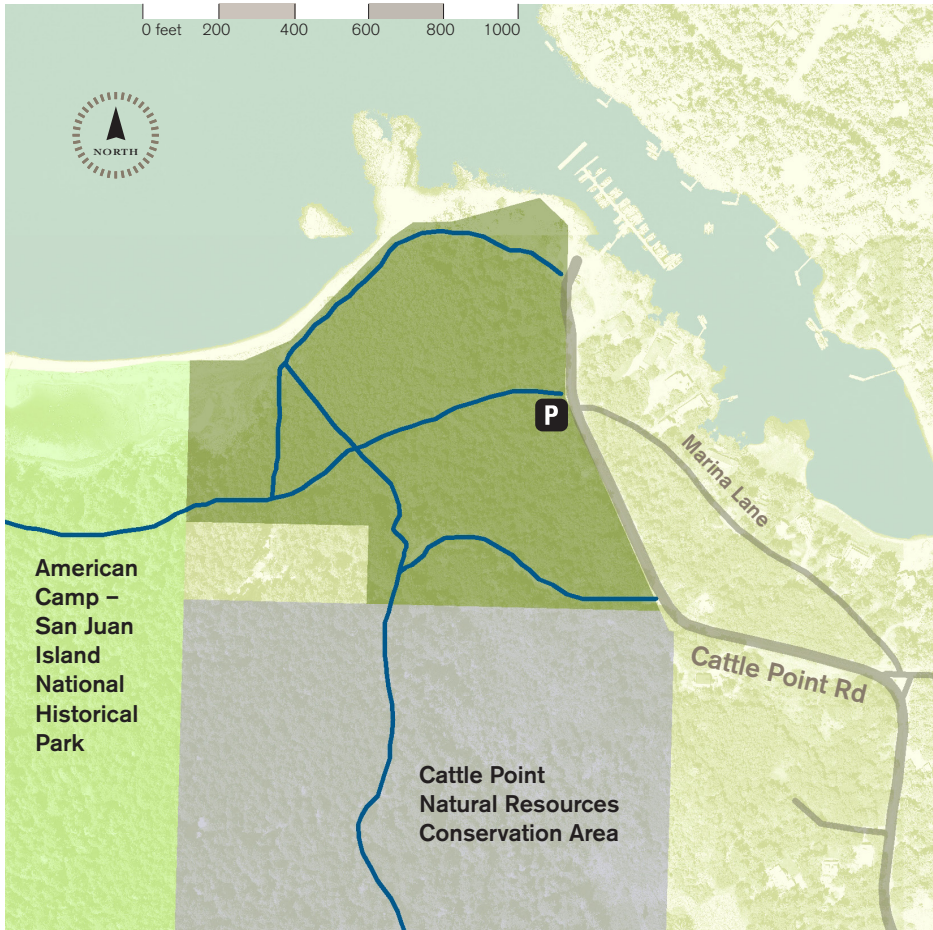


THIRD LAGOON PRESERVE






San Juan Island



Directions

From the Friday Harbor ferry landing:

Turn left onto Spring Street and continue out of town. At 0.5 miles, turn left onto Mullis Street. Road name changes to Cattle Point Road at intersection with Argyle Road. Pass the American Camp visitor center at 5.8 miles. Pass Washington State Department of Natural Resources Cattle Point Interpretive Center at 9.4 miles. The trailhead and parking are located at 10 miles from start, directly across from Marina Lane, with parallel parking alongside Cattle Point Road. Please be sure not to block the road or trail entrance, or to park at the privately owned Fish Creek Marina at the end of Cattle Point Road.

-  Land Bank Preserve
-  National Park Service
-  Washington State Dept. of Natural Resources
-  Trails
-  Parking

Third Lagoon Preserve protects 20 acres of biologically rich coastal land near the southern tip of San Juan Island. Sandy beach, a saltwater lagoon, freshwater wetlands, and excellent bird-watching opportunities are among the outstanding natural features of this area. Trails on the preserve link to a trail system of many miles on adjacent state and federal lands, with maps available from the San Juan Island Trails Committee at www.sanjuanislandtrails.org. Third Lagoon Preserve is jointly owned by the Land Bank and the Washington State Department of Natural Resources, and is part of the larger Cattle Point Natural Resources Conservation Area.

When you visit:

- Stay on designated trails.
- Daytime and pedestrian use only.
- Leash your dog.
- Take nothing.
- Leave nothing.



360-378-4402
www.sjclandbank.org
sjclandbank@sjclandbank.org