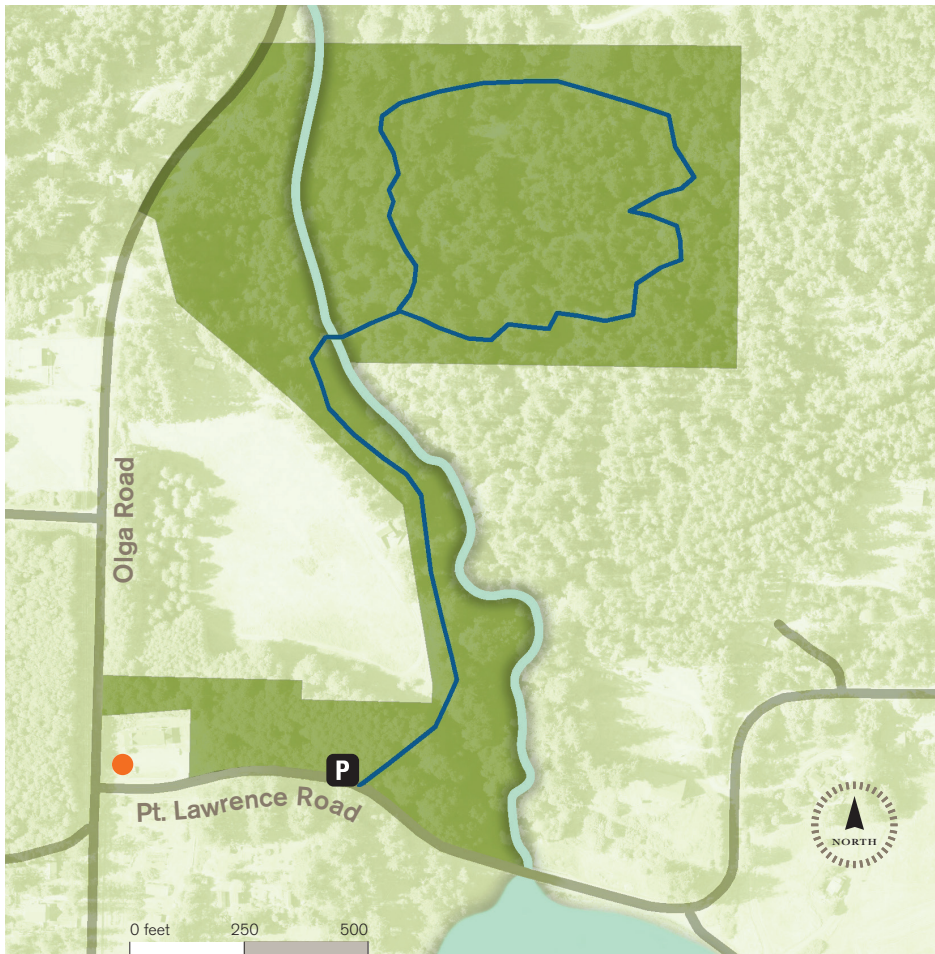


COHO PRESERVE






Orcas Island



Directions

From Eastsound Village:

Take Crescent Beach Road east to Olga Road. Turn right onto Olga Road and continue for 7.8 miles. Turn left on Point Lawrence Road and travel 0.1 mile to parking area on the left. There is space for 5 vehicles.

-  Historic strawberry barreling plant
-  Land Bank Preserve
-  Trails
-  Stream
-  Parking

When you visit:

- Stay on designated trails.
- Daytime and pedestrian use only.
- Leash your dog.
- Take nothing.
- Leave no trace.

The Land Bank's **Coho Preserve** encompasses 24 acres bordering lower Cascade Creek, one of the few remaining salmon spawning streams in San Juan County. Located near the estuary at Buck Bay, this section of the creek provides essential habitat for coho and chum salmon, as well as sea run coastal cutthroat trout. Juvenile chinook salmon also forage in the stream's lower reaches.

A half mile pedestrian trail loops through the preserve's mature forest, providing views along the creek and opportunities to observe American dippers, pileated woodpeckers, belted kingfishers and other wildlife that utilize the area. Visitors must stay on designated trails, keep dogs leashed at all times, and respect adjoining private property.



SAN JUAN COUNTY
LAND BANK

360-378-4402
www.sjlandbank.org
sjlandbank@sjlandbank.org