

FISHERMAN BAY PRESERVE: THE TOMBOLO

Lopez Island







Directions

From the Lopez ferry landing:

Take Ferry Road heading south. At 2.2 miles, the road name changes to Fisherman Bay Road. Continue past Lopez Village and along Fisherman Bay, turning right onto Bayshore Road at 6.1 miles. Pass Otis Perkins at 6.8 miles. The parking pullout is located on the right at 7.3 miles from start.

From Lopez Village:

From the water tower at Village Park, go east on Lopez Road for .25 miles. Turn right onto Fisherman Bay Road and continue along Fisherman Bay. At 2.0 miles, turn right onto Bayshore Road. Pass Otis Perkins County Park at 2.7 miles. The parking pullout is located on the right at 3.2 miles from start.

-  Land Bank Preserve
-  Trails
-  San Juan County Parks
-  Parking

A tombolo is a long, narrow bar of sediment connecting an island to a larger island or mainland. A little over seven acres in size, the Land Bank's **TomboLO Preserve** protects approximately three quarters of a mile of shoreline. Its outer, western beach of sand and cobble is a local favorite for walking and wildlife watching, while its inner, eastern side protects mudflats and tidal ponds. There is a parking pullout at the northern end of the preserve, with space for three cars. Parking is also available at nearby Otis Perkins County Park.

When you visit:

- Stay on designated trails.
- Daytime and pedestrian use only.
- Leash your dog.
- Take nothing.
- Leave nothing.



SAN JUAN COUNTY
LAND BANK

360-378-4402
www.sjclandbank.org
sjclandbank@sjclandbank.org