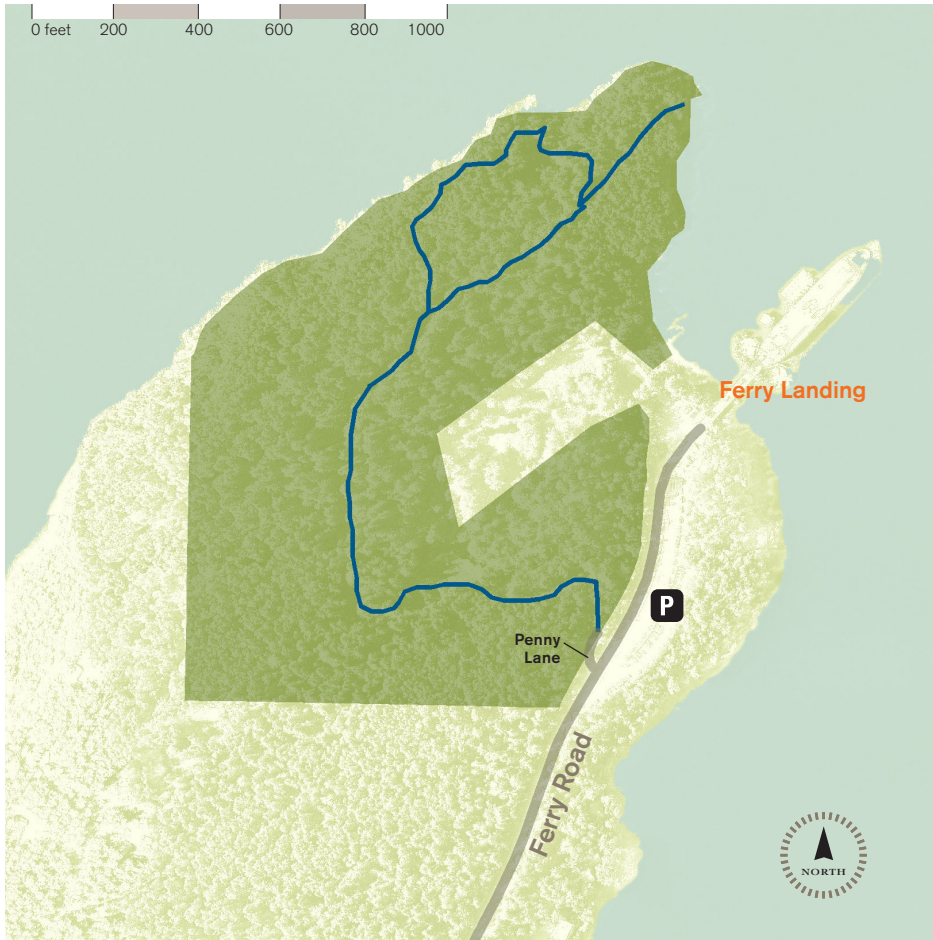


UPRIGHT HEAD PRESERVE

Lopez Island






Directions

From the Lopez ferry landing:

Walk across Ferry Road to Penny Lane, the entrance to the preserve.

From Lopez Village:

From the water tower at Village Park, go east on Lopez Road for 0.25 miles. Turn left onto Fisherman Bay Road, which changes name to Ferry Road at 3.1 miles. Continue to the ferry landing parking area on the right, at 5.25 miles from start. Park, and walk across Ferry Road to Penny Lane, the entrance to the preserve.

-  Land Bank Preserve
-  Trails
-  Parking

The Land Bank's purchase of **Upright Head Preserve** saved the northern tip of Lopez Island from development as a 13-lot subdivision. Old conifer forest, dramatic rocky shores, and a bald eagle nest are some of the special features protected here. Located adjacent to the ferry landing, there are no facilities at this preserve, and access is limited to pedestrians. Please stay on the trail or road, and respect adjacent private lands.

When you visit:

- Stay on designated trails.
- Daytime and pedestrian use only.
- Leash your dog.
- Take nothing.
- Leave nothing.



SAN JUAN COUNTY
LAND BANK

360-378-4402
www.sjlandbank.org
sjlandbank@sjlandbank.org