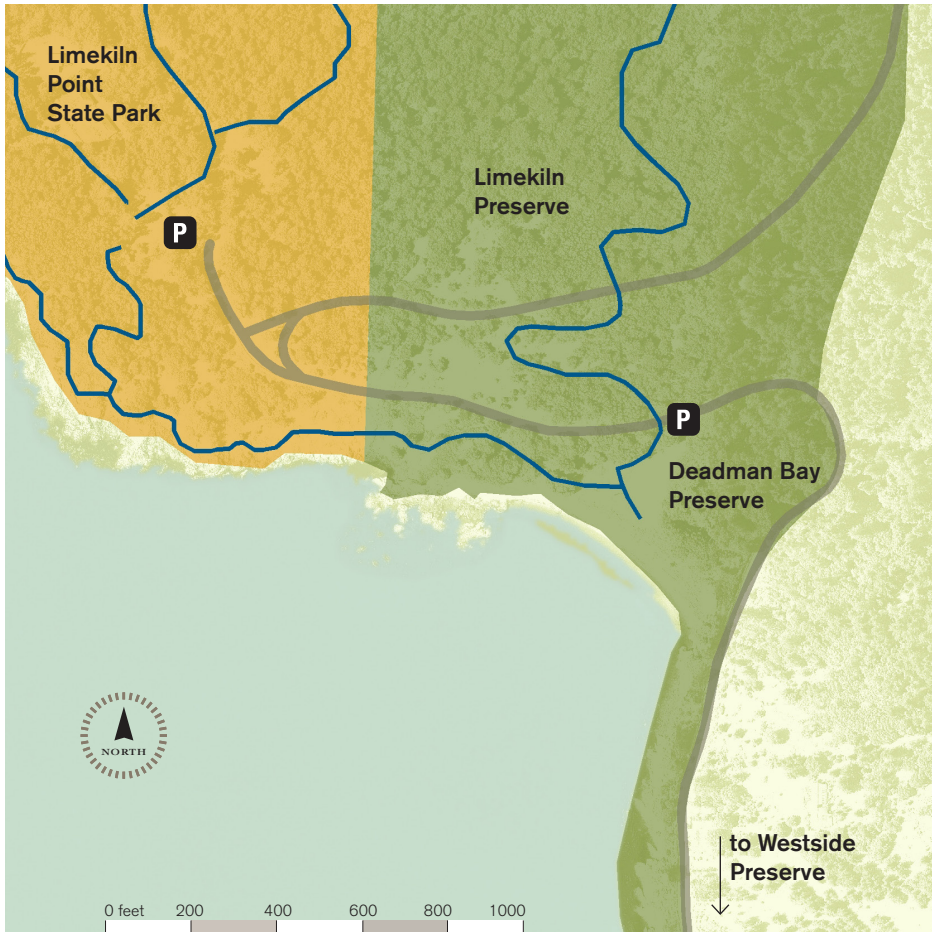


# DEADMAN BAY PRESERVE





## San Juan Island



### Directions

#### From the Friday Harbor ferry landing:

Turn left onto Spring Street and continue out of town. At 1.7 miles, turn left onto Douglas Road. Road name changes at 3.5 miles to Bailer Hill Road, then at 7.5 miles to Westside Road. At 8.8 miles from start, arrive at Deadman Bay Preserve. Informal parking pullouts exist on both sides of road with capacity for five or six vehicles total. Additional parking and facilities are available at Limekiln Point State Park approximately .25 miles beyond Deadman Bay.

-  Land Bank Preserve
-  Washington State Parks
-  Trails
-  Parking

**Deadman Bay Preserve** is part of a large block of protected, public land on the western shore of San Juan Island. The 20-acre property provides access to nearly 1000 feet of gravel beach and rocky coastline, while also protecting the outlet of a seasonal stream and associated wetlands. The preserve is a popular destination for beach lovers, kayakers, and whale watchers. Trails lead from Deadman Bay to adjacent Limekiln Point State Park and the Land Bank's Limekiln Preserve. An outhouse is open year-round. Note: launching of kayaks by commercial companies is prohibited.

Purchase of Deadman Bay was made possible by assistance from the Trust for Public Land and the Washington State Recreation and Conservation Funding Board.

### When you visit:

- Stay on designated trails.
- Daytime and pedestrian use only.
- Leash your dog.
- Take nothing.
- Leave nothing.

