

LIMEKILN PRESERVE





San Juan Island



Directions

From the Friday Harbor ferry landing:

Turn left onto Spring Street and continue out of town. At 1.7 miles, turn left onto Douglas Road. Road name changes at 3.5 miles to Bailer Hill Road, then at 7.5 miles to Westside Road. At 9.7 miles, look for a parking area on the right with room for 6 vehicles. At 9.9 miles, there is another parking area on the left at the gate, with room for 2 or 3 vehicles. (You will also pass parking for Deadman Bay Preserve at 8.8 miles, and Limekiln Point State Park at 9.0 miles).

-  Land Bank Preserve
-  Washington State Parks
-  Trails
-  Parking

When you visit:

- Stay on designated trails.
- Daytime and pedestrian use only.
- Leash your dog.
- Take nothing.
- Leave nothing.



174-acre **Limekiln Preserve** is part of a large block of protected, public land along the western shore of San Juan Island. Together with adjacent Limekiln Point State Park and Deadman Bay Preserve, it offers a network of trails totaling approximately 4 miles. The unusual geology of the area yielded a high-quality limestone which was mined and processed from the late 1850's through the 1950's. Traces of this operation remain, including quarries and two limekilns. Trails pass through these historic areas and also provide views over Haro Strait, quiet forest walks, and access to 10-acre Westside Lake. Two small pullouts provide parking for Limekiln Preserve. Nearby Limekiln Point State Park offers a large parking facility as well as restrooms and an interpretive center.

