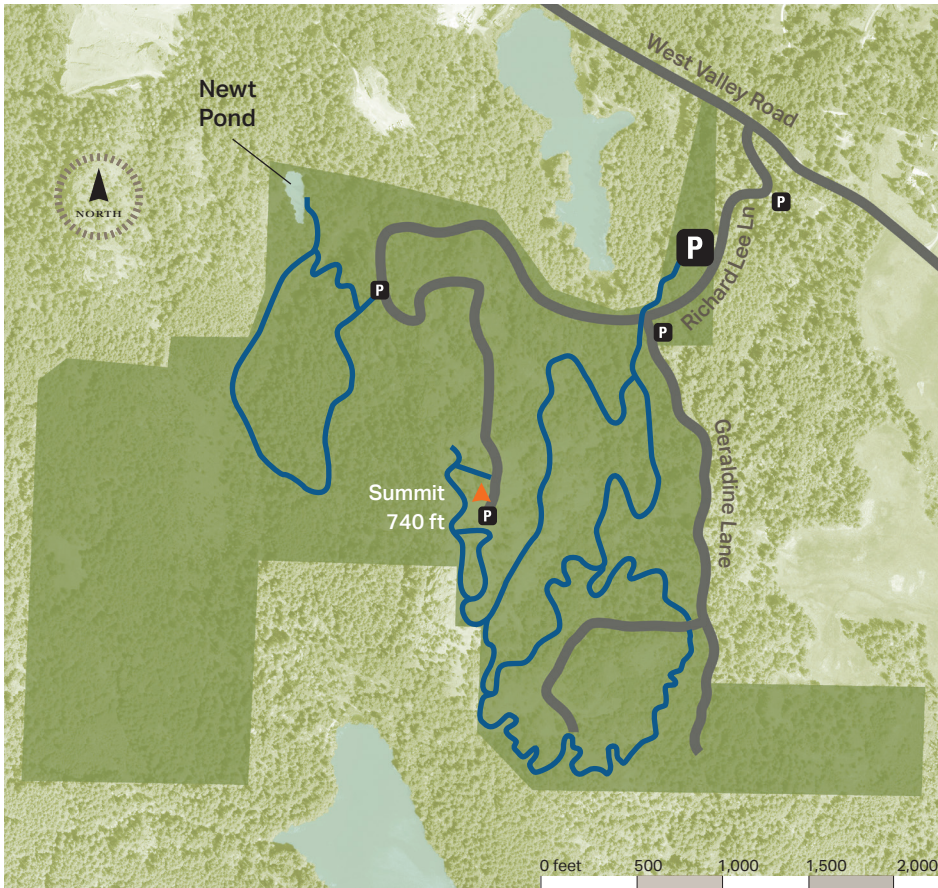


MOUNT GRANT PRESERVE




San Juan Island



Directions

From the Friday Harbor Courthouse:

Turn right on Guard Street.
At 2.75 miles, Guard Street becomes Beaverton Valley Road. At 3.9 miles Beaverton Valley Road becomes West Valley Road (at the intersection with Boyce Road). At 4.9 miles turn left at Richard Lee Lane. Primary trailhead is located 0.2 mile on the right.

-  Land Bank Preserve
-  Trails
-  Parking

Parking and entry road is on an easement. Please respect private property. When you visit:

- Pedestrians, bicycles and horses remain on designated roads and trails.
- No fires or camping.
- Dogs must be leashed.
- Seasonal deer hunting—written permission required.
- Take nothing.
- Leave nothing.
- **Driving access to ▲ summit available (weather permitting) —**
April–Sept: Wed & Sun, 10am–7pm.
Oct–March: Sundays, 10am–4pm

Located between Mount Dallas and Cady Mountain on San Juan Island, **Mount Grant Preserve** protects and provides access to 250 acres of diverse forest, woodlands, and meadows. Visitors to the ridgetop summit are rewarded with sweeping vistas in all directions.

Trails and roadways to the summit are open daily for pedestrian and non-motorized use. Driving access to the summit is open year-round. See information (right) for days and open hours.

