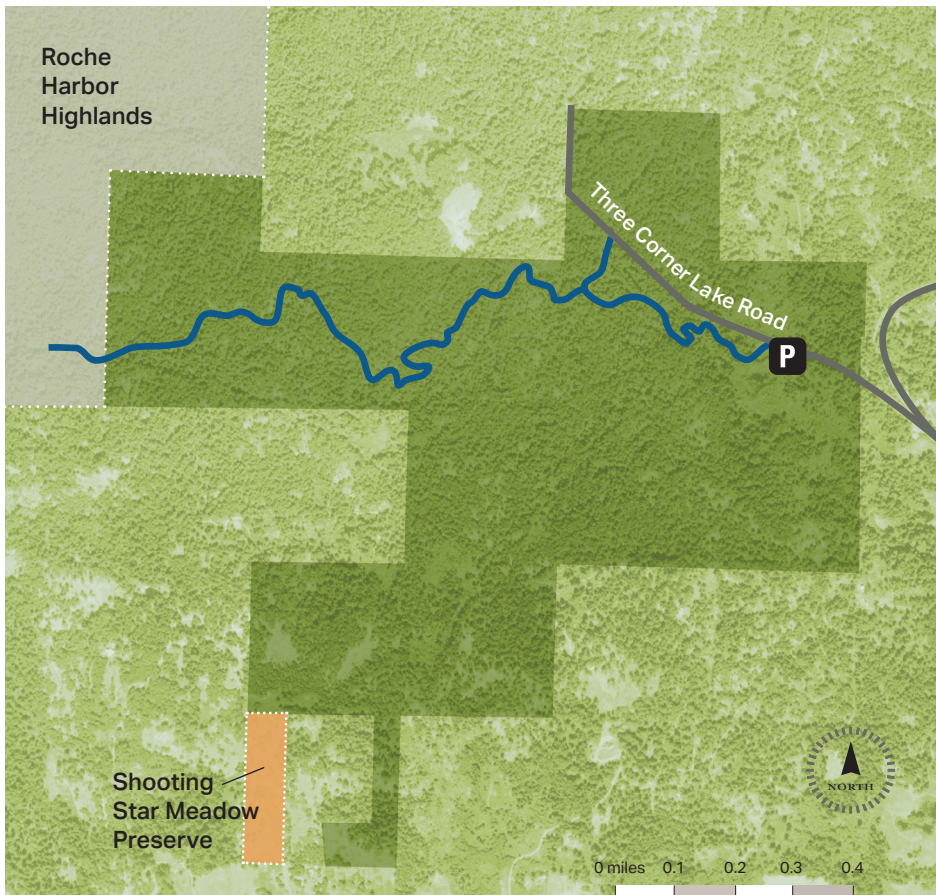


# CADY MOUNTAIN PRESERVE





## San Juan Island



### Directions

#### From the Friday Harbor Courthouse:

Turn right on Guard Street. At 2.7 miles, Guard Street becomes Beaverton Valley Road. At 5.3 miles turn right onto Egg Lake Road. At 6.2 miles turn left onto Three Corner Lake Road. Stay left at fork. Primary trailhead is located 0.64 mile on the left. Parking exists for about 14 cars.

-  Land Bank Preserve
-  San Juan Preservation Trust
-  Trails
-  Parking

### When you visit:

- No fires or camping.
- Stay on designated trails.
- Day-use only. No camping or overnight activities.
- Leash your dog.
- Follow Leave No Trace Principles

**Cady Mountain Preserve** has been assembled through six separate transactions over the last twenty years. Preserve highlights include rare Garry oak habitat and the most extensive Douglas-fir woodland-savanna complex in the San Juan Islands. Evidence of Coast Salish management abounds with dozens of old-growth trees bearing charcoal marks from centuries of low-intensity fires used to maintain open habitats. Seasonal streams, pocket wetlands, and mossy balds punctuate the landscape while less-common moist forest with mature Western Hemlock can be found on its north slopes.

The Three Corner Lake Road Trailhead provides a connection to more than 25 miles of trails within the Roche Harbor Watershed and private forestlands and English Camp unit of San Juan Island National Historical Park. The trail system is open for daytime pedestrian, bicycle and equestrian use. Note: no equestrian facilities are available at the Three Corner Lake Road trailhead.

