

# SPENCER SPIT PRESERVE

## Lopez Island







### Directions

#### From the Lopez ferry landing:

Take Ferry Road heading south. At 2.1 miles, turn left onto Center Road. At 0.8 miles turn left onto Cross Road. At 0.5 miles turn right onto Port Stanley Road. At 0.3 miles turn left onto Baker-view Road and continue straight onto Spencer Spit State Park Road. 4.1 miles from the start.

#### From Lopez Village:

From From the water tower at Village Park, go east on Lopez Road for 0.25 miles. Turn right onto Fisherman Bay Road. Turn left onto Hummel Lake Road at .30 miles. At 1.3 miles turn left onto Port Stanley Road. At 1 mile turn right onto Bakerview Road and continue straight onto Spencer Spit State Park Road. 3.2 miles from the start.

-  Land Bank Preserve
-  Trails
-  Washington State Parks
-  Parking

**Spencer Spit Preserve** lies adjacent to Spencer Spit State Park. Together, these public lands protect 156 acres of Lopez Island’s northern tip. Washington State Parks cooperatively manages public access to the preserve.

A 0.75-mile forested trail highlights natural features of the preserve, such as a glacial erratic, and meanders through big leaf and Douglas maples, western red cedars, and large Douglas-firs. A short loop at the end rewards visitors with views of Flower Island from atop a shoreline bluff. The preserve’s acquisition was made possible with the help of a generous donation by the landowner. A Discover Pass is required for vehicle parking in the State Park.

### When you visit:

- Stay on designated trails.
- Daytime and pedestrian use only.
- Leash your dog.
- Take nothing.
- Leave nothing.

